






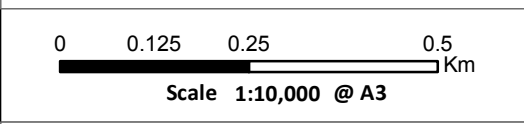


KEY

-  Site Boundary
-  Not Included in Site Boundary
-  Indicative New Access Track
-  Existing Hagshaw Hill Wind Farm Access Track (to be retained)
-  Temporary Construction Compound
-  Existing Hagshaw Extension Lease Area
-  Borrow Pit Search Area





Hagshaw Hill Wind Farm Repowering

Environmental Impact Assessment Report

Figure 1.2B

Site Layout Plan - Centre

© Crown copyright and database rights 2018. Ordnance Survey 100019980